



Spring Fling 2019

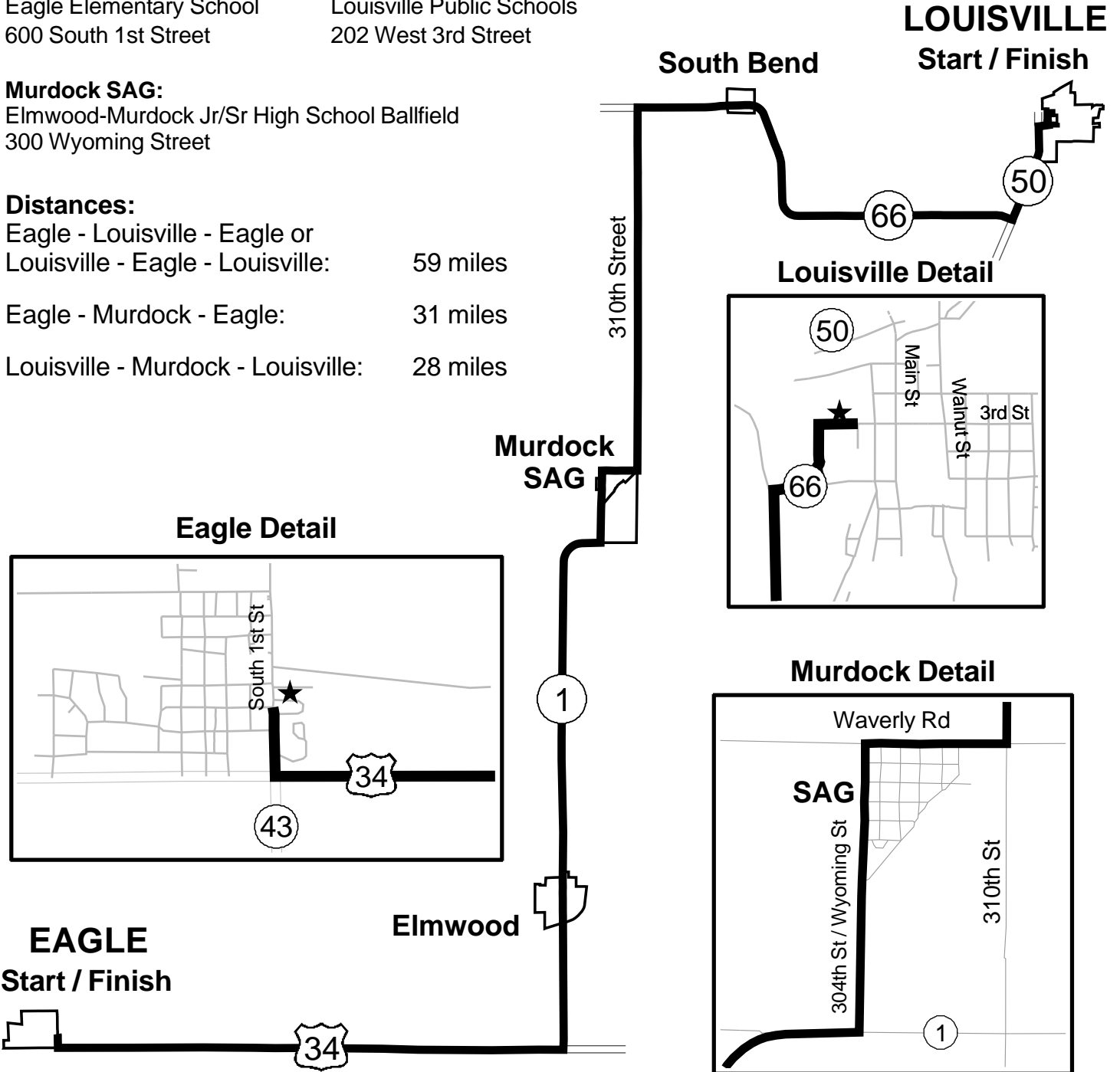


Eagle Start / Finish / SAG:
 Eagle Elementary School
 600 South 1st Street

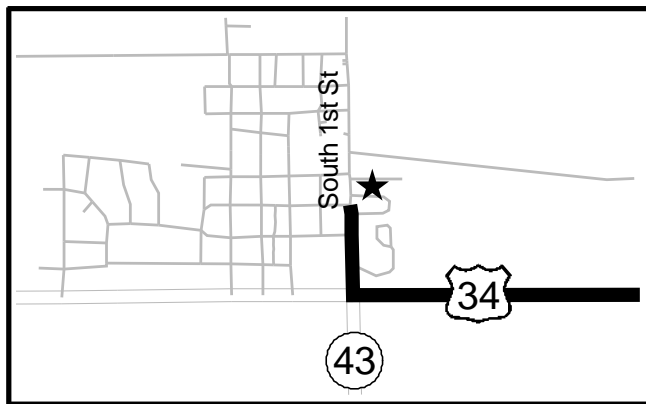
Louisville Start / Finish / SAG:
 Louisville Public Schools
 202 West 3rd Street

Murdock SAG:
 Elmwood-Murdock Jr/Sr High School Ballfield
 300 Wyoming Street

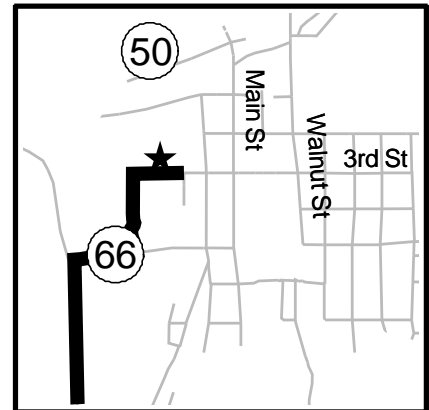
Distances:
 Eagle - Louisville - Eagle or
 Louisville - Eagle - Louisville: 59 miles
 Eagle - Murdock - Eagle: 31 miles
 Louisville - Murdock - Louisville: 28 miles



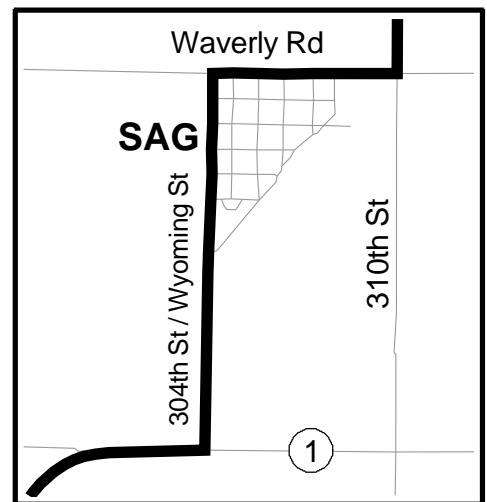
Eagle Detail



Louisville Detail



Murdock Detail



Spring Fling Announcements

P l e a s e R e a d

The route opens at 9:00 a.m. and closes at 3:00 p.m.

Remember you are an **Ambassador for Bicycling** as you ride today. Observe the rules of the road that apply to cycling. Be mindful of the following. ...

60-6,317(2) Any person who operates a bicycle upon a highway shall not ride more than single file except on paths or parts of highways set aside for the exclusive use of bicycles.

60-332. Highway, defined. Highway means the entire width between the boundary limits of any street, road, avenue, boulevard, or way which is publicly maintained when any part thereof is open to the use of the public for purposes of vehicular travel.

All turns on the route are marked with 8 ½ by 11 and 11 X 14 yellow or white signs with red arrows and black and yellow lettering. The signs may be on a stake, stapled to a wooden traffic/stop sign, or taped to a metal traffic sign or telephone pole.

In addition to porta-potties at the start and at the Murdock SAG, there are C-Stores in Eagle, Elmwood and Louisville.

Roving Sags will be either parked along the route or will be traveling the route watching for cyclists who need assistance.