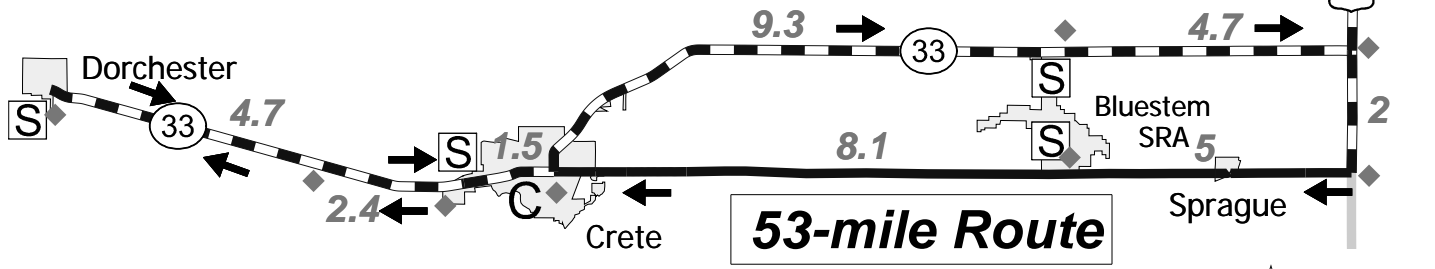
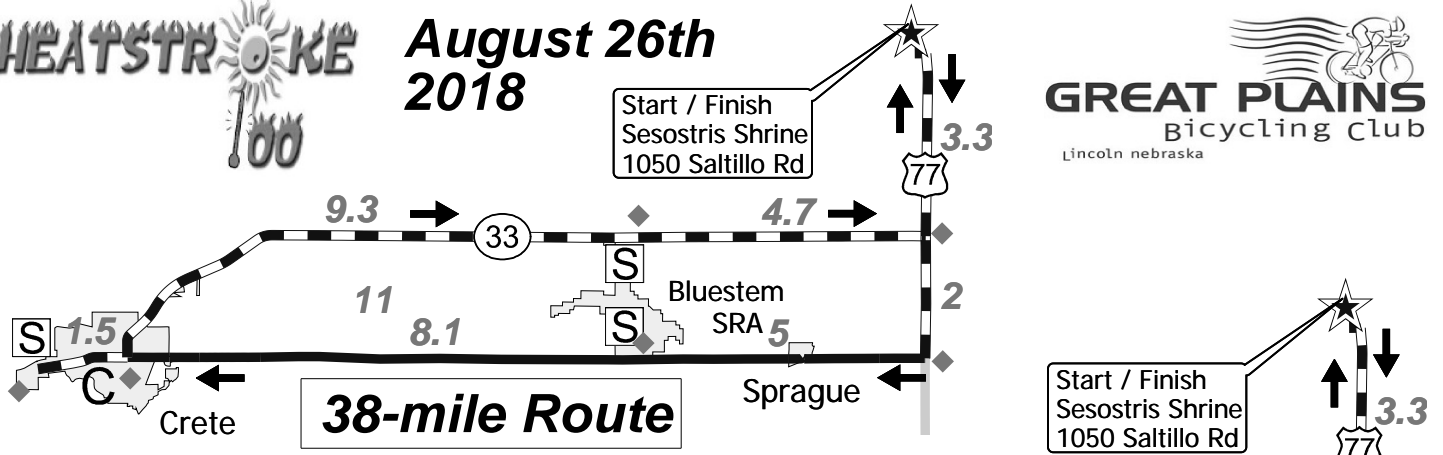




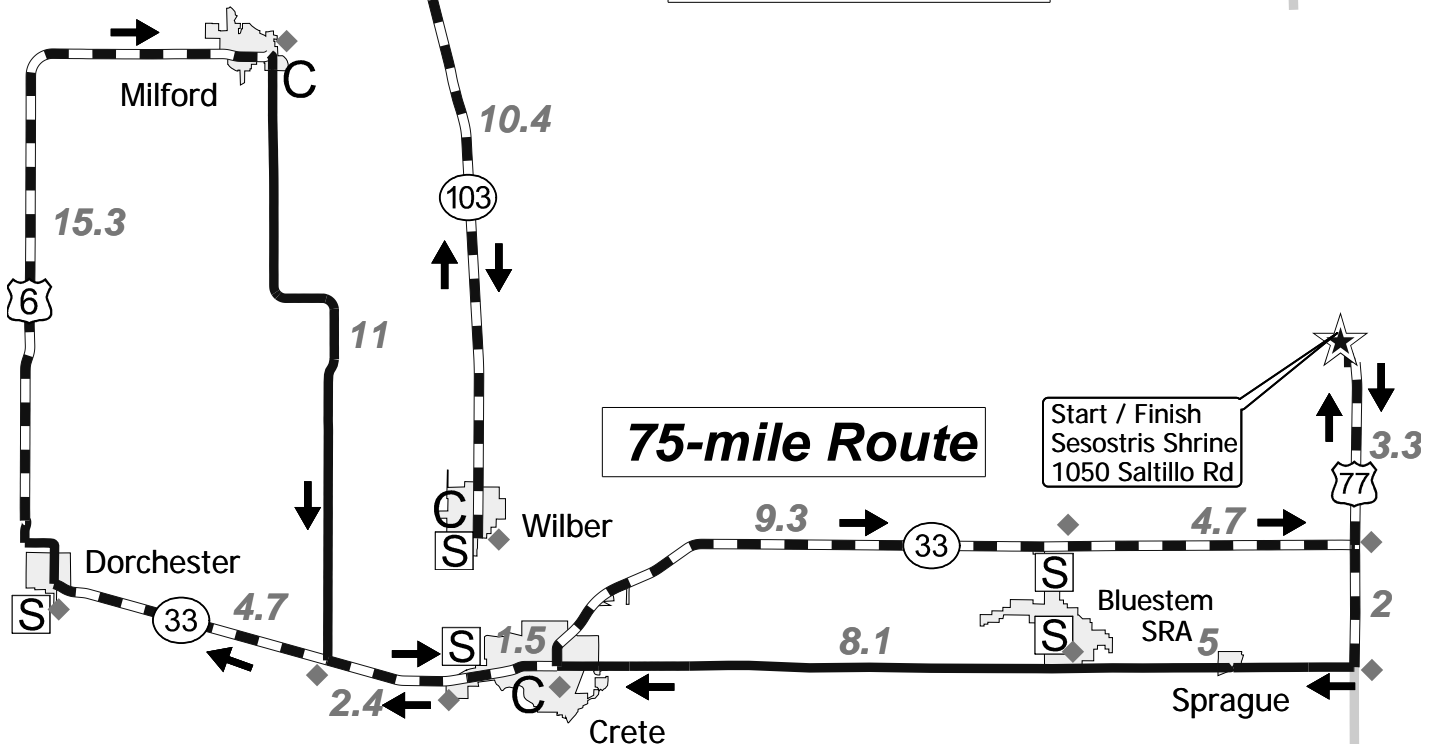
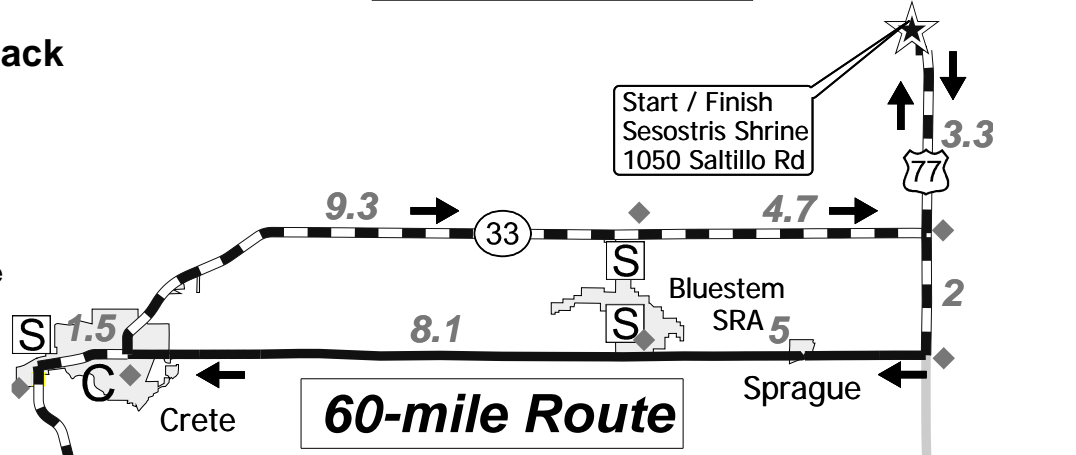
August 26th
2018



On-route roads in black

- No Shoulder
- - - Shouldered

- S SAG stop
- C Convenience store
- ◆ Mileage point



Heatstroke 100 Announcements

Route Hours	The HS 100 ride is open and supported from 7:30 a.m. to 5:30 p.m. SAG stops will be open long enough to serve cyclist riding the route in the direction indicated on the maps.
Assistance Contacts	<p><i>Shrine Center: Max Antoine 402-440-8071</i> <i>Ham Operator: Michael Long 402-770-2427</i></p> <p>Roving SAGS will be driving the paved routes. For assistance, call one of the numbers above and provide your name, cellphone number, location and assistance needed.</p>
Be A Cycling Ambassador	<p><i>Today, you are an ambassador for bicycling.</i> Observe the rules of the road that apply to cycling. Be mindful of the following. ...</p> <p><i>60-6,317(2) Any person who operates a bicycle upon a highway shall not ride more than single file except on paths or parts of highways set aside for the exclusive use of bicycles.</i></p> <p><i>60-332. Highway, defined. Highway means the entire width between the boundary limits of any street, road, avenue, boulevard, or way which is publicly maintained when any part thereof is open to the use of the public for purposes of vehicular travel.</i></p> <p><i>Please obey traffic signals and signs that you encounter in towns.</i></p>
Signage	Paved Route: GPBC signs will mark all turns on the paved route as well as straightaway confirmation signs. The signs may be on a stake, attached to a traffic sign, on a telephone pole, etc.
Bathroom Facilities	<p>Porta-potties: Crete, Dorchester, Hwy.33 & Wilber SAGs.</p> <p>Restrooms: Blue Stem Recreation Area SAG as well as at the Sesostris Shrine Center.</p> <p>C-Stores: Crete, Milford and Wilber.</p>